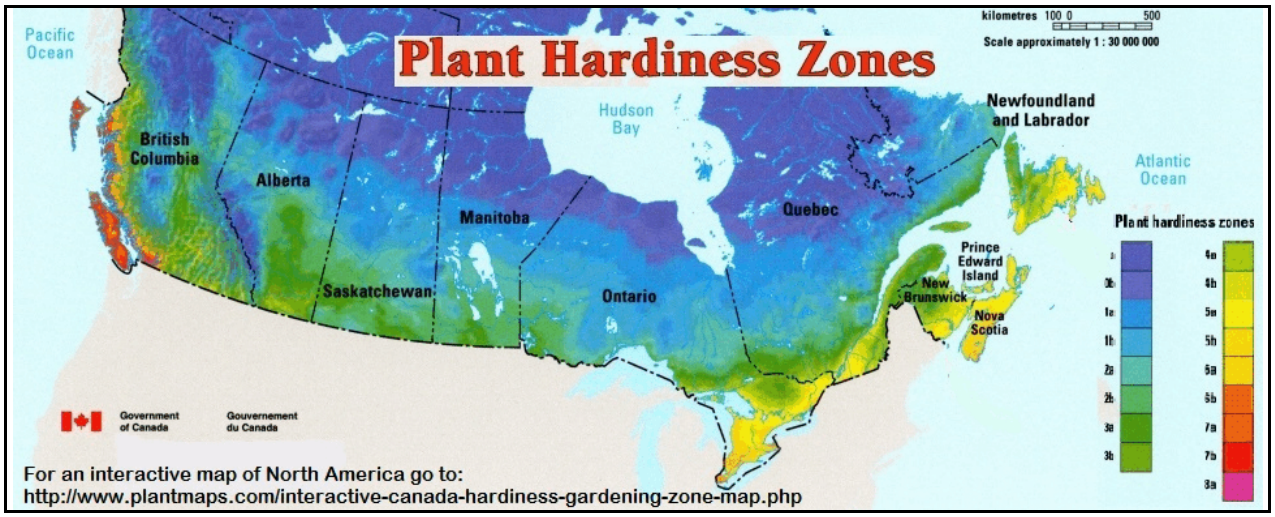
Plant Hardiness Zones
Pacific Ocean
Hudson Bay
Atlantic Ocean
British Columbia
Alberta
Saskatchewan
Manitoba
Ontario
Quebec
Newfoundland and Labrador
Prince Edward Island
New Brunswick
Nova Scotia
kilometres 100 0 500
Scale approximately 1 : 30 000 000
Plant hardiness zones
1a
1b
2a
2b
3a
3b
4a
4b
5a
5b
6a
6b
7a
7b
8a
Government of Canada
Gouvernement du Canada
For an interactive map of North America go to:
http://www.plantmaps.com/interactive-canada-hardiness-gardening-zone-map.php

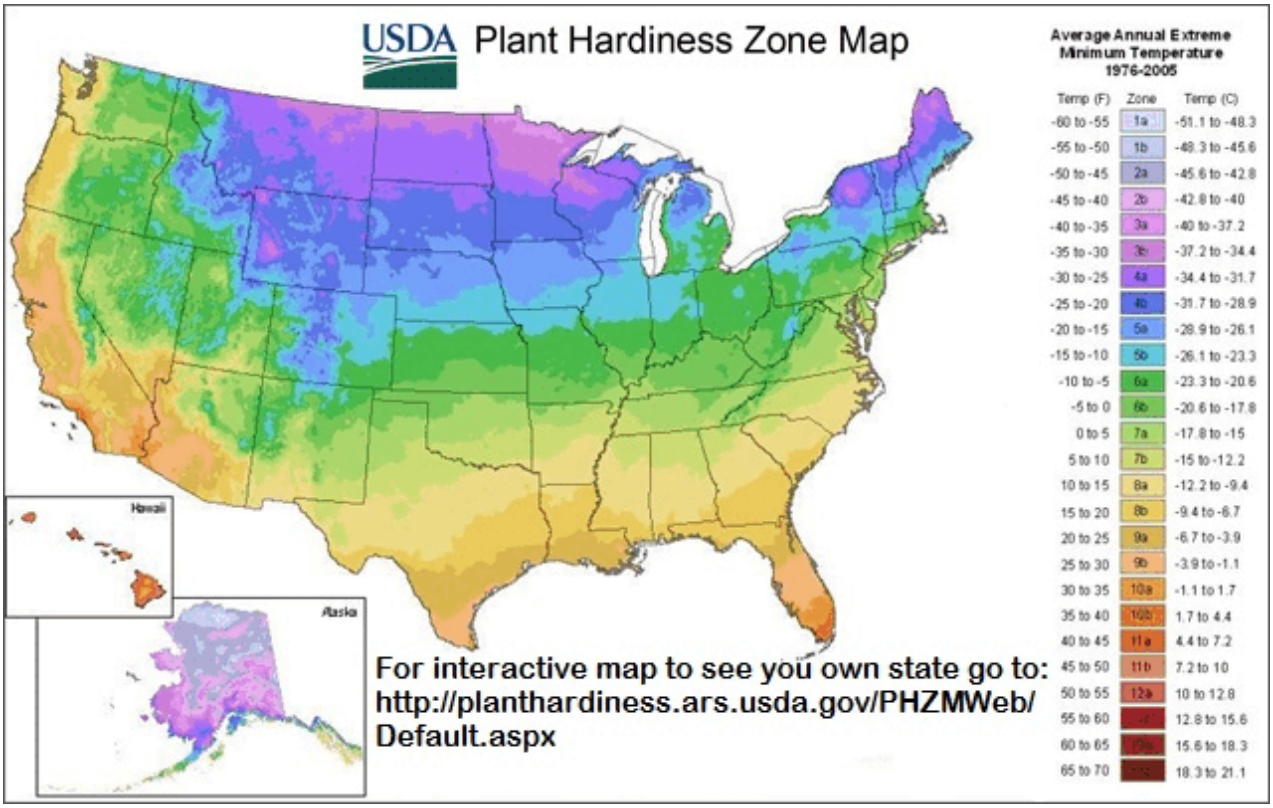
USDA Plant Hardiness Zone Map
Hawaii
Alaska
For interactive map to see you own state go to:
http://planthardiness.ars.usda.gov/PHZMWeb/Default.aspx
Average Annual Extreme Minimum Temperature 1976-2005
Temp (F) Zone Temp (C)
-60 to -55 1a -51.1 to -48.3
-55 to -50 1b -48.3 to -45.6
-50 to -45 2a -45.6 to -42.8
-45 to -40 2b -42.8 to -40
-40 to -35 3a -40 to -37.2
-35 to -30 3b -37.2 to -34.4
-30 to -25 4a -34.4 to -31.7
-25 to -20 4b -31.7 to -28.9
-20 to -15 5a -28.9 to -26.1
-15 to -10 5b -26.1 to -23.3
-10 to -5 6a -23.3 to -20.6
-5 to 0 6b -20.6 to -17.8
0 to 5 7a -17.8 to -15
5 to 10 7b -15 to -12.2
10 to 15 8a -12.2 to -9.4
15 to 20 8b -9.4 to -6.7
20 to 25 9a -6.7 to -3.9
25 to 30 9b -3.9 to -1.1
30 to 35 10a -1.1 to 1.7
35 to 40 10b 1.7 to 4.4
40 to 45 11a 4.4 to 7.2
45 to 50 11b 7.2 to 10
50 to 55 12a 10 to 12.8
55 to 60 12.8 to 15.6
60 to 65 15.6 to 18.3
65 to 70 18.3 to 21.1

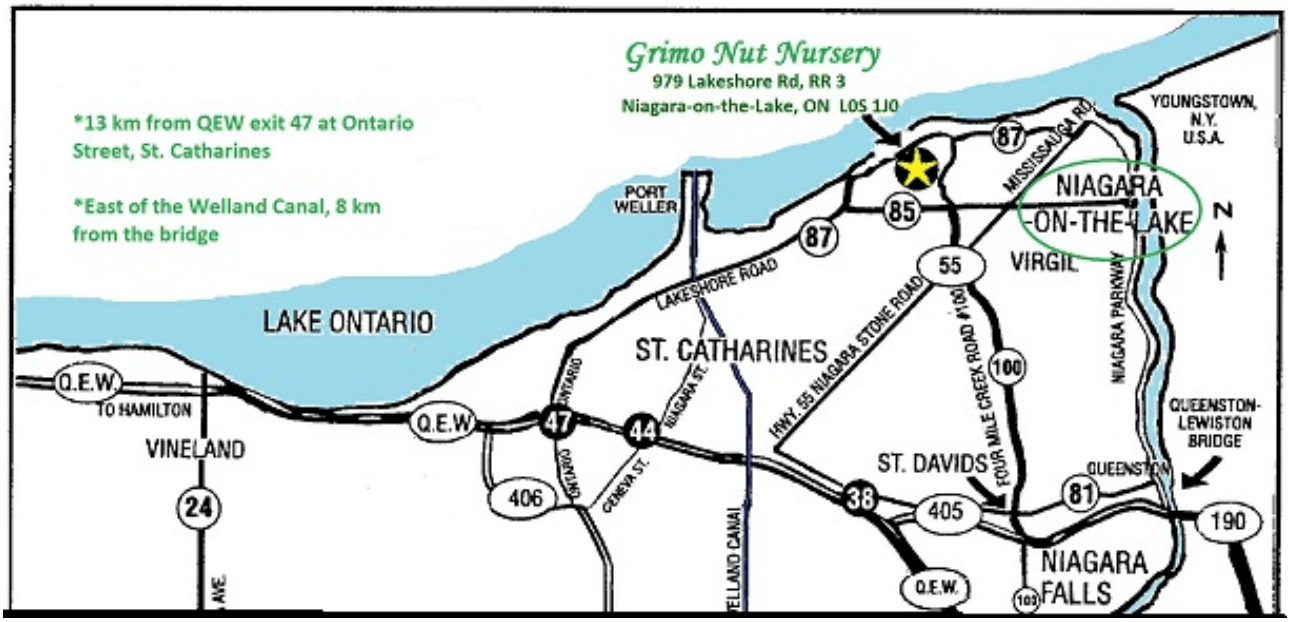
Grimo Nut Nursery
979 Lakeshore Rd, RR 3
Niagara-on-the-Lake, ON L0S 1J0
*13 km from QEW exit 47 at Ontario Street, St. Catharines
*East of the Welland Canal, 8 km from the bridge
YOUNGSTOWN, N.Y. U.S.A.
MISSISSAUGA RD.
NIAGARA -ON-THE-LAKE
VIRGIL
N
PORT WELLER
LAKE ONTARIO
LAKESHORE ROAD
ST. CATHARINES
HWY. 55 NIAGARA STONE ROAD
FOUR MILE CREEK ROAD #100
NIAGARA PARKWAY
QUEENSTON-LEWISTON BRIDGE
Q.E.W.
TO HAMILTON
VINELAND
ONTARIO
NIAGARA ST.
GENEVA ST.
PORTAGE
ST. DAVIDS
QUEENSTON
WELLAND CANAL
NIAGARA FALLS
87
85
55
100
47
44
38
81
24
406
405
190
103